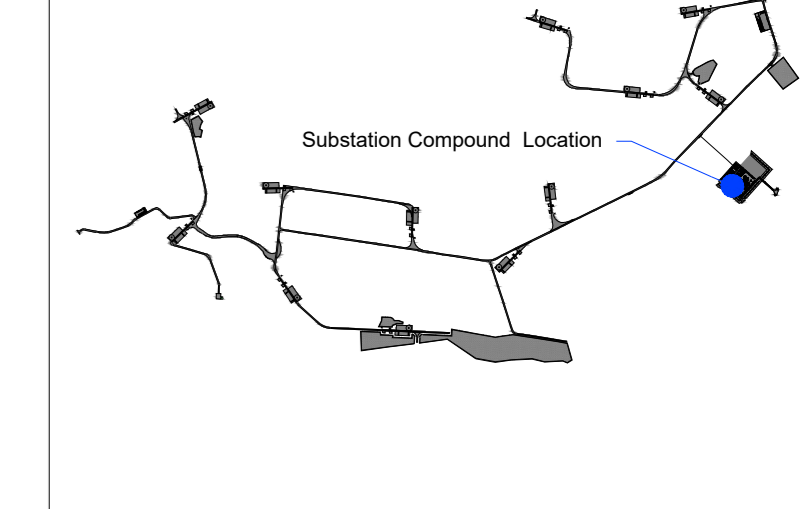


DO NOT SCALE FROM THIS DRAWING. USE FIGURED DIMENSIONS IN ALL CASES. VERIFY DIMENSIONS ON SITE AND REPORT ANY DISCREPANCIES TO THE DESIGNERS IMMEDIATELY.
THIS DRAWING IS TO BE READ IN CONJUNCTION WITH THE DESIGNERS' SPECIFICATION.
© THIS DRAWING IS COPYRIGHT AND MAY ONLY BE REPRODUCED WITH THE DESIGNERS' PERMISSION.

- NOTES:
1. ALL DRAWINGS ARE TO BE READ IN CONJUNCTION WITH ALL RELEVANT SPECIFICATIONS, BILLS OF QUANTITIES, ARCHITECTURAL, SERVICES AND ENGINEERING DRAWINGS.
 2. ALL LEVELS ARE IN METRES RELATED TO ORDNANCE DATUM MALIN HEAD.
 3. ANY DISCREPANCIES BETWEEN THESE DOCUMENTS SHALL BE BROUGHT TO THE ATTENTION OF THE ENGINEER.
 4. DRAWINGS ARE NOT TO BE SCALED.
 5. ALL DIMENSIONS ARE IN MILLIMETRES, UNLESS NOTED OTHERWISE.
 6. THE FINALISED LAYOUT MAY BE SUBJECT TO MICRO-SITING DUE TO UNFORESEEN GROUND CONDITIONS. THE EXTENT OF FLEXIBILITY WILL BE SITE SPECIFIC AND SHOULD GENERALLY NOT EXCEED BEYOND 20 METRES.

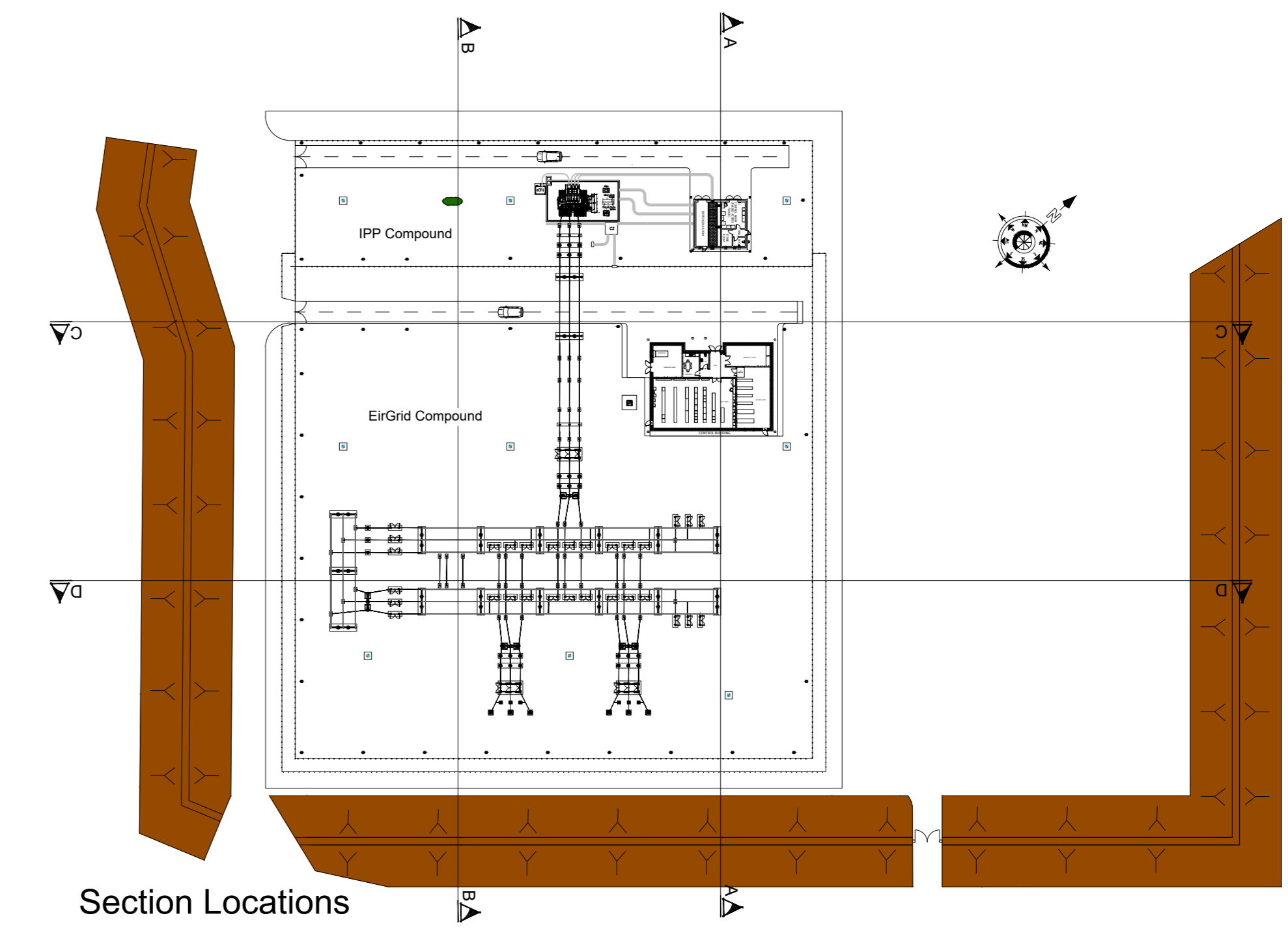
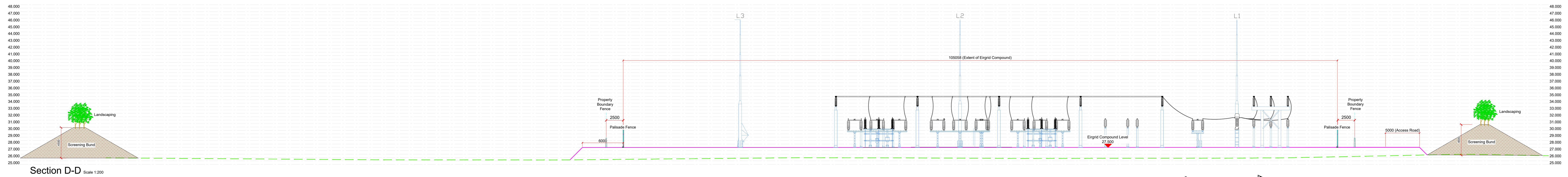
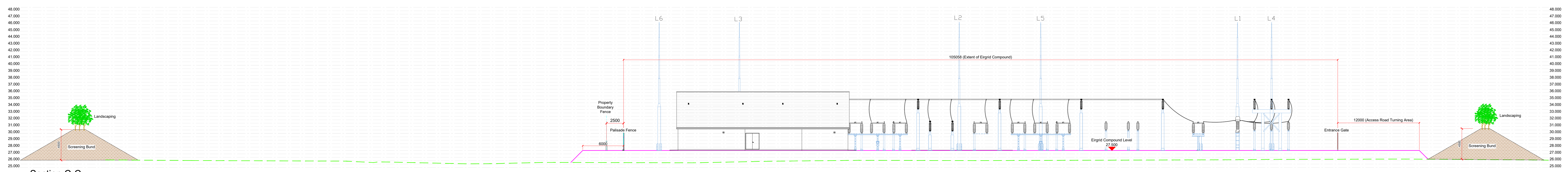
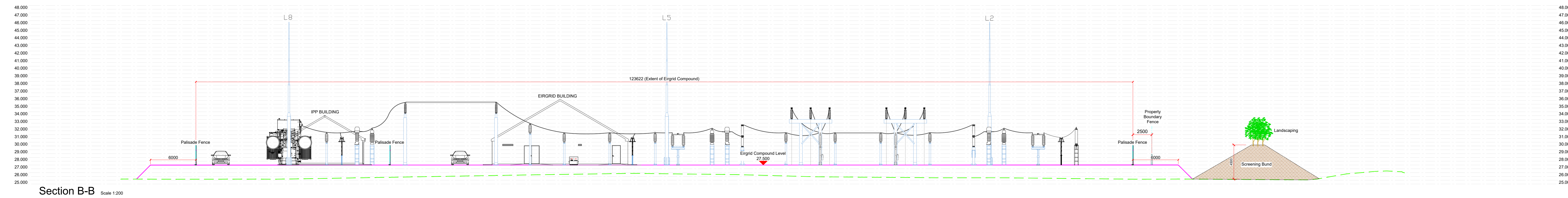
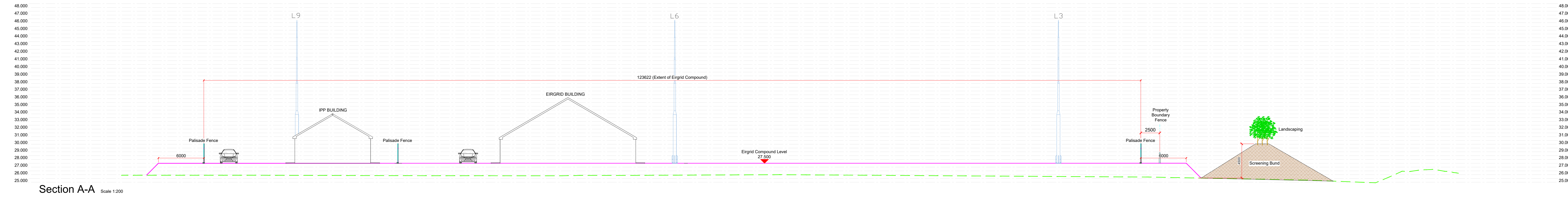
REFERENCE DRAWINGS:

DRAWING No.	Proposed Site Layout - Master Sheet
19876-MWP-00-00-DR-C-5005	Proposed Substation Compound Layout
19876-MWP-00-00-DR-C-5409	



KEY PLAN

- LEGEND:
- Existing Ground Level
 - Proposed New Ground Level
- Note: L1, L2, L3, L4, L5, L6, L7, L8, L9 - Denotes Lightning Masts



REV	DATE	Issued for Planning	DESCRIPTION	X	BY	APP
PROJECT:	Shroonwen Wind Farm					
TITLE:	Substation Compound Site Sections					
CLIENT:	Shroonwen Wind Farm Limited					
<p>Malachy Walsh and Partners Engineering and Environmental Consultants Cork Tralee London Belfast</p> <p>Milton Technology Park, Bessboro Road, Cork, T12 X251 Tel: +353 (0) 21 4239480 Fax: +353 (0) 21 4236480 Email: info@malw.ie Web: www.malw.ie</p>						
DRAWN:	JK	CHECKED:	PC	APPROVED:	PC	
DATE:	September 2020		SCALE @ A1:	As Shown		
PROJECT NUMBER:	19876		DRAWING STATUS:	S2		
DRAWING NUMBER:	19876-MWP-00-00-DR-C-5411					P01